













**LEVEL 1  
STRATEGIC FLOOD RISK ASSESSMENT**  
For  
ALLERDALE BOROUGH COUNCIL

Please select a data type from the dropdown menu below that you wish to view:

-  ABC Boundary
  -  LDNP boundary
  -  Detailed River Network
  -  Other LPA boundary
- Potential Development Sites**
-  Housing
  -  Employment
  -  Retail
  -  Gypsy and Traveller
  -  Mixed Use
-  Flood Zone 3b
  -  Flood Zone 3a
  -  Flood Zone 2

Show Site  
Reference Labels



**Detailed Map 7**

Contains OS data © Crown copyright and database right 2018. Contains public sector information licenced under the Open Government Licence v3.0. 100018832