


**APPENDIX 1:
SURVEY AREA MAP**

Legend

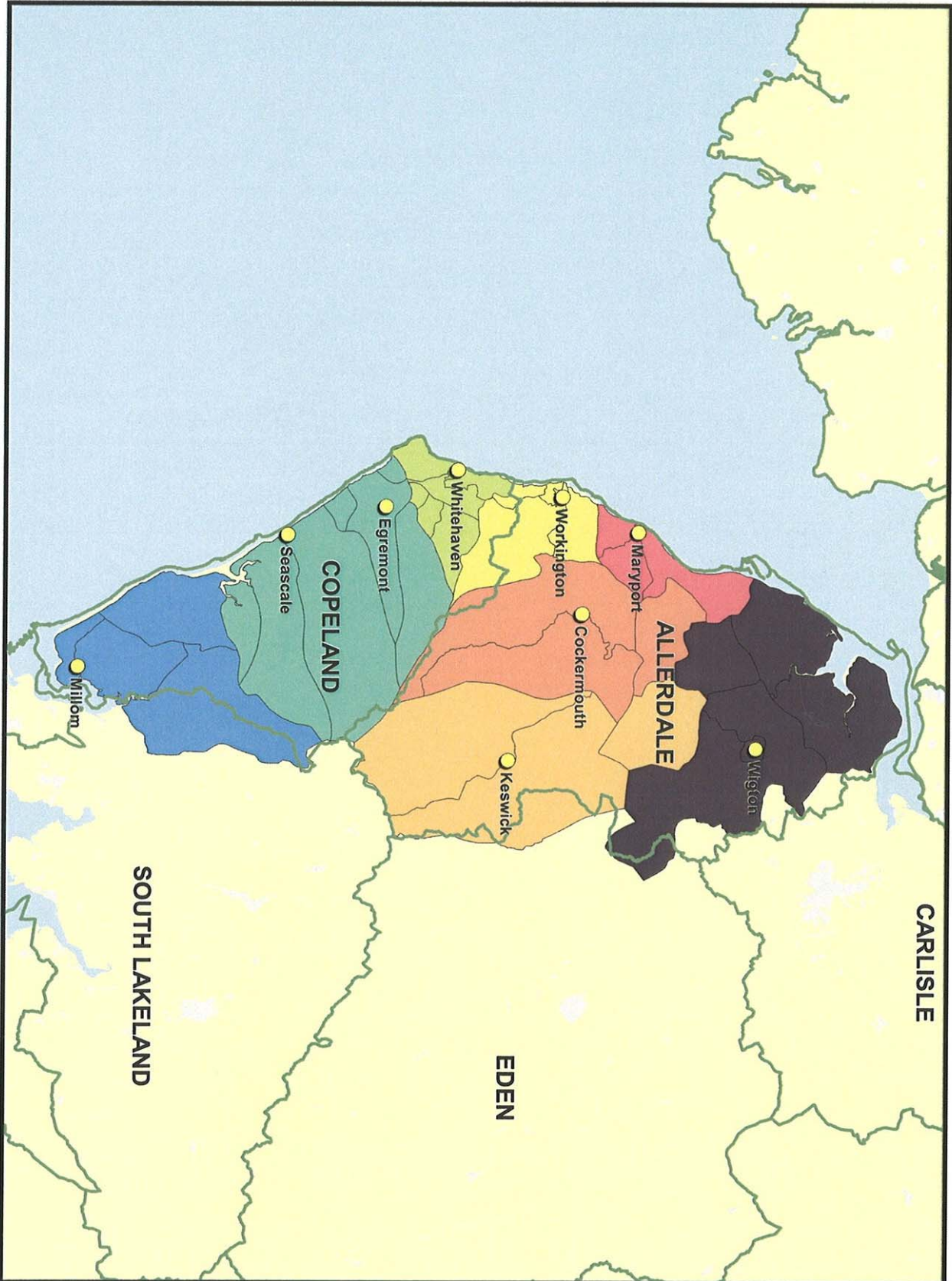
-  Site
-  Local Government Areas
- West Cumbria**
-  Zone 1 (Wigton)
-  Zone 2 (Maryport)
-  Zone 3 (Cockermouth)
-  Zone 4 (Keswick)
-  Zone 5 (Workington)
-  Zone 6 (Whitehaven)
-  Zone 7 (Copeland Central)
-  Zone 8 (Millom)

Site Coordinates

Easting/X: 460,973.7 m
 Northing/Y: 641,481.4 m








AnySite®



Data Source:

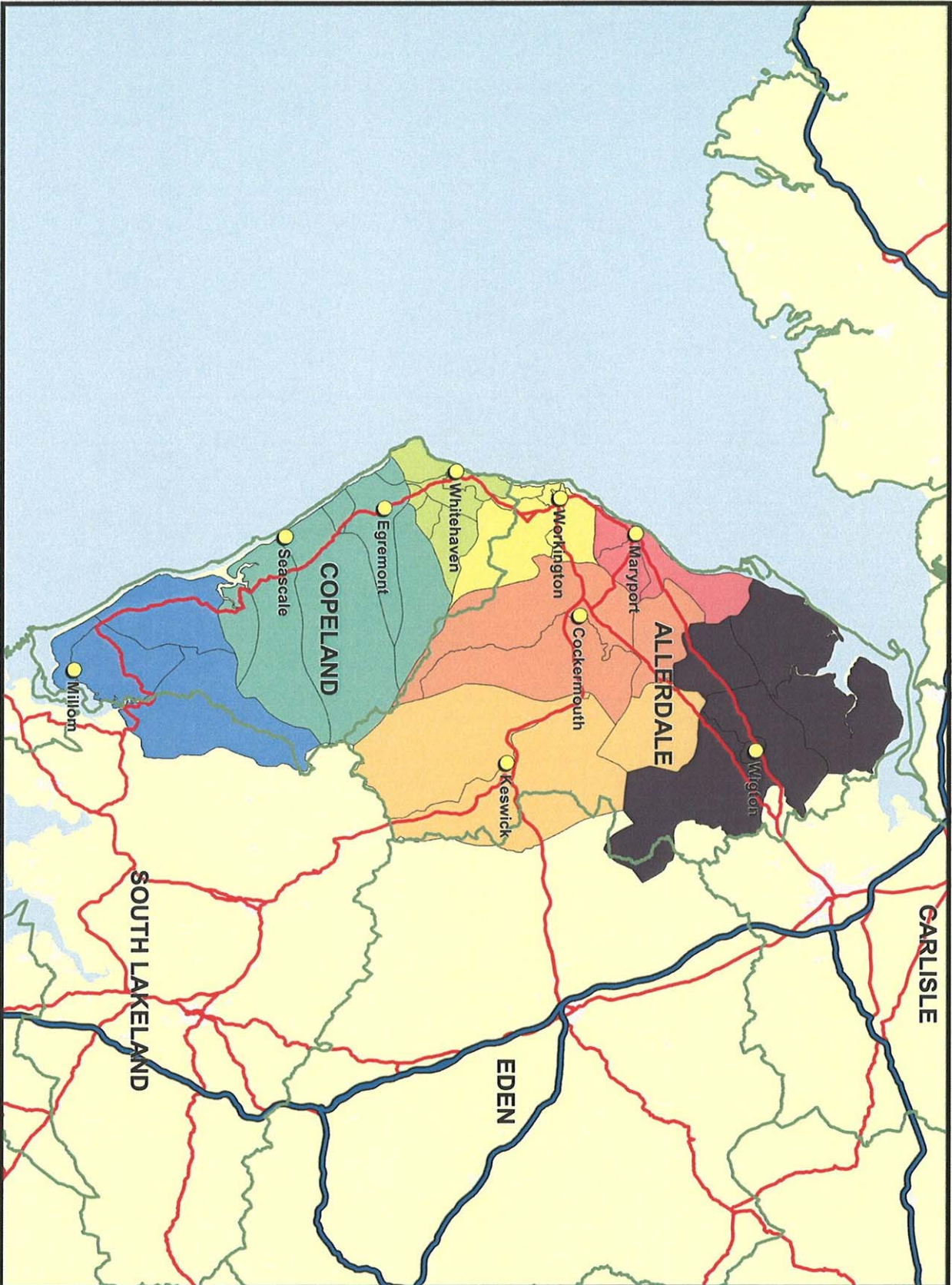
Legend

-  Site
-  Local Government Areas
- West Cumbria**
-  Zone 1 (Wigton)
-  Zone 2 (Maryport)
-  Zone 3 (Cockermouth)
-  Zone 4 (Keswick)
-  Zone 5 (Workington)
-  Zone 6 (Whitehaven)
-  Zone 7 (Copeland Central)
-  Zone 8 (Millom)

Site Coordinates
 Easting/X: 460,973.7 m
 Northing/Y: 641,481.4 m












AnySite®




Data Source:

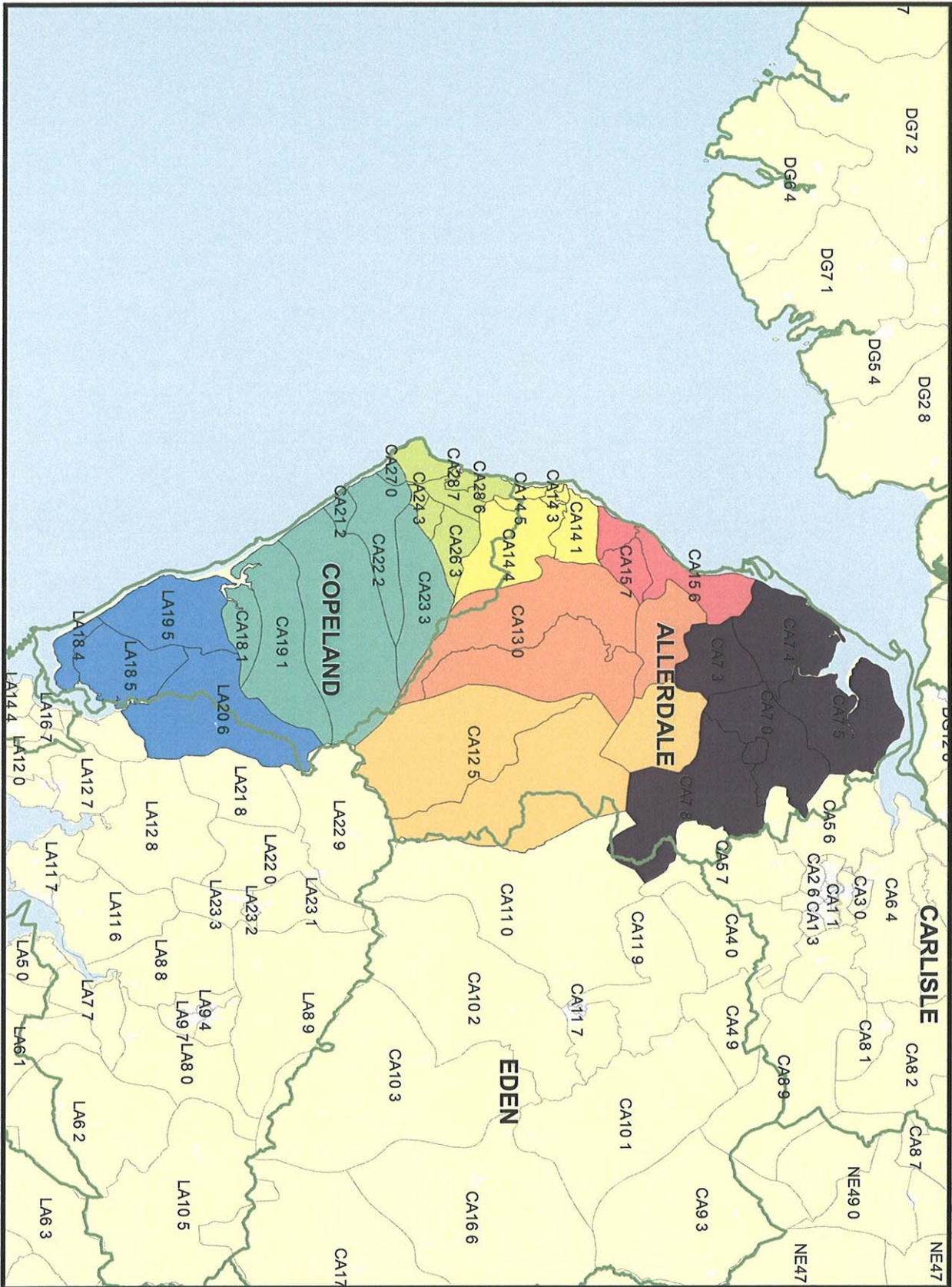
Legend

-  Site
-  Local Government Areas
-  Postcode Sectors
- West Cumbria**
-  Zone 1 (Wigton)
-  Zone 2 (Maryport)
-  Zone 3 (Cockermouth)
-  Zone 4 (Keswick)
-  Zone 5 (Workington)
-  Zone 6 (Whitehaven)
-  Zone 7 (Copeland Central)
-  Zone 8 (Millom)

Site Coordinates
 Easting/X: 460,973.7 m
 Northing/Y: 641,481.4 m



AnySite®



Data Source: