














**LEVEL 1
STRATEGIC FLOOD RISK ASSESSMENT**
For
ALLERDALE BOROUGH COUNCIL

Please select a data type from the dropdown menu below that you wish to view:

-  ABC Boundary
 -  LDNP boundary
 -  Detailed River Network
 -  Other LPA boundary
- Potential Development Sites**
-  Housing
 -  Retail
 -  Mixed Use
 -  Employment
 -  Gypsy and Traveller
-  Flood Zone 3b
 -  Flood Zone 3a
 -  Flood Zone 2

Show Site
Reference Labels



Detailed Map 91

Contains OS data © Crown copyright and database right 2018. Contains public sector information licenced under the Open Government Licence v3.0. 100018832